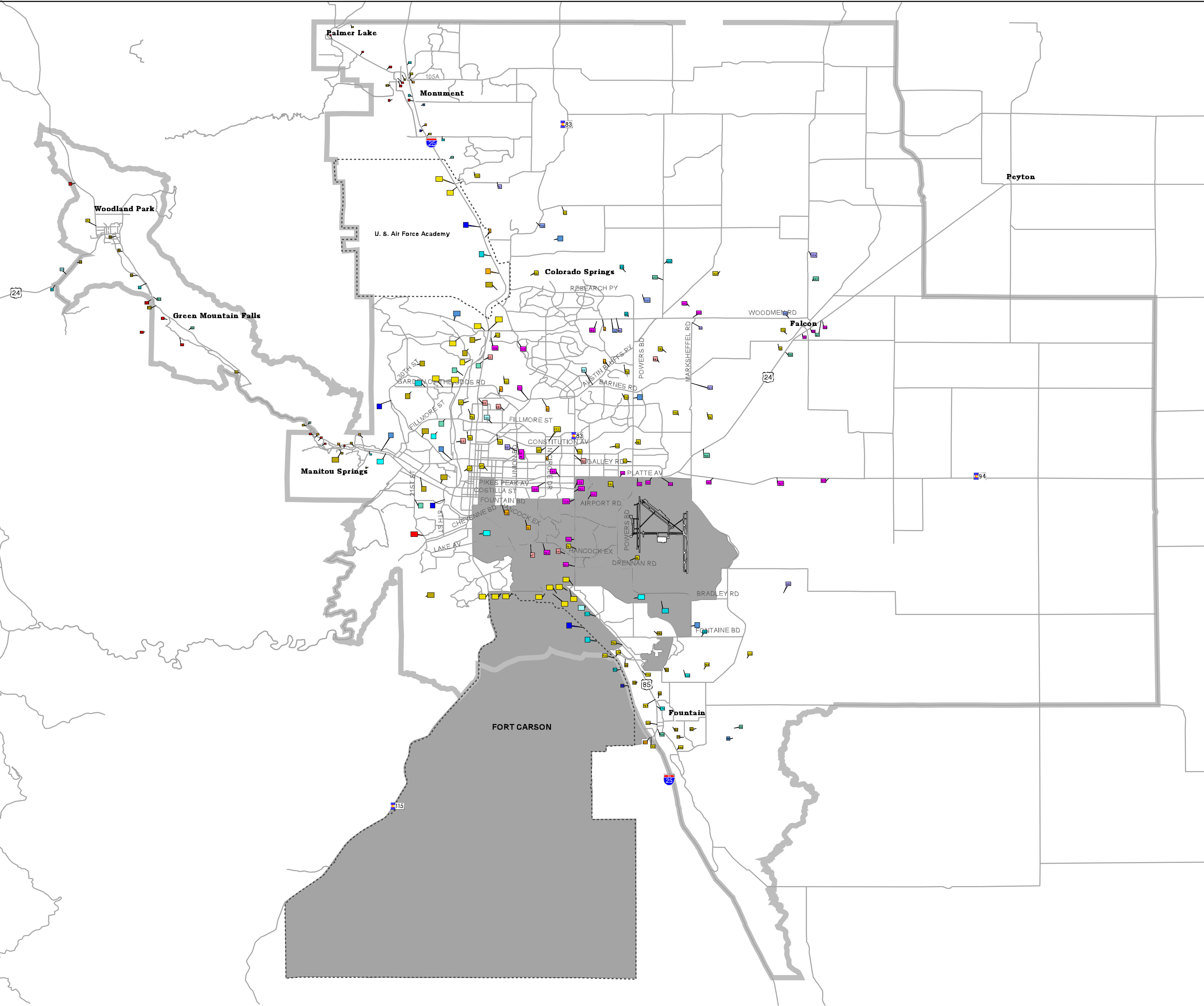







DISTRIBUTION OF 2025 FUNDED PROJECTS IN RELATION TO LOCATIONS CLASSIFIED AS MINORITY AREAS



-  MILITARY BOUNDARIES
-  MAJOR ROADS
-  METROPOLITAN PLANNING ORGANIZATION
-  EXTRACTED CENSUS TRACTS CLASSIFIED AS MINORITY AREAS
-  2025 PROJECT ID LOCATIONS (REFER TO PLATES)



0 8 16 Miles

