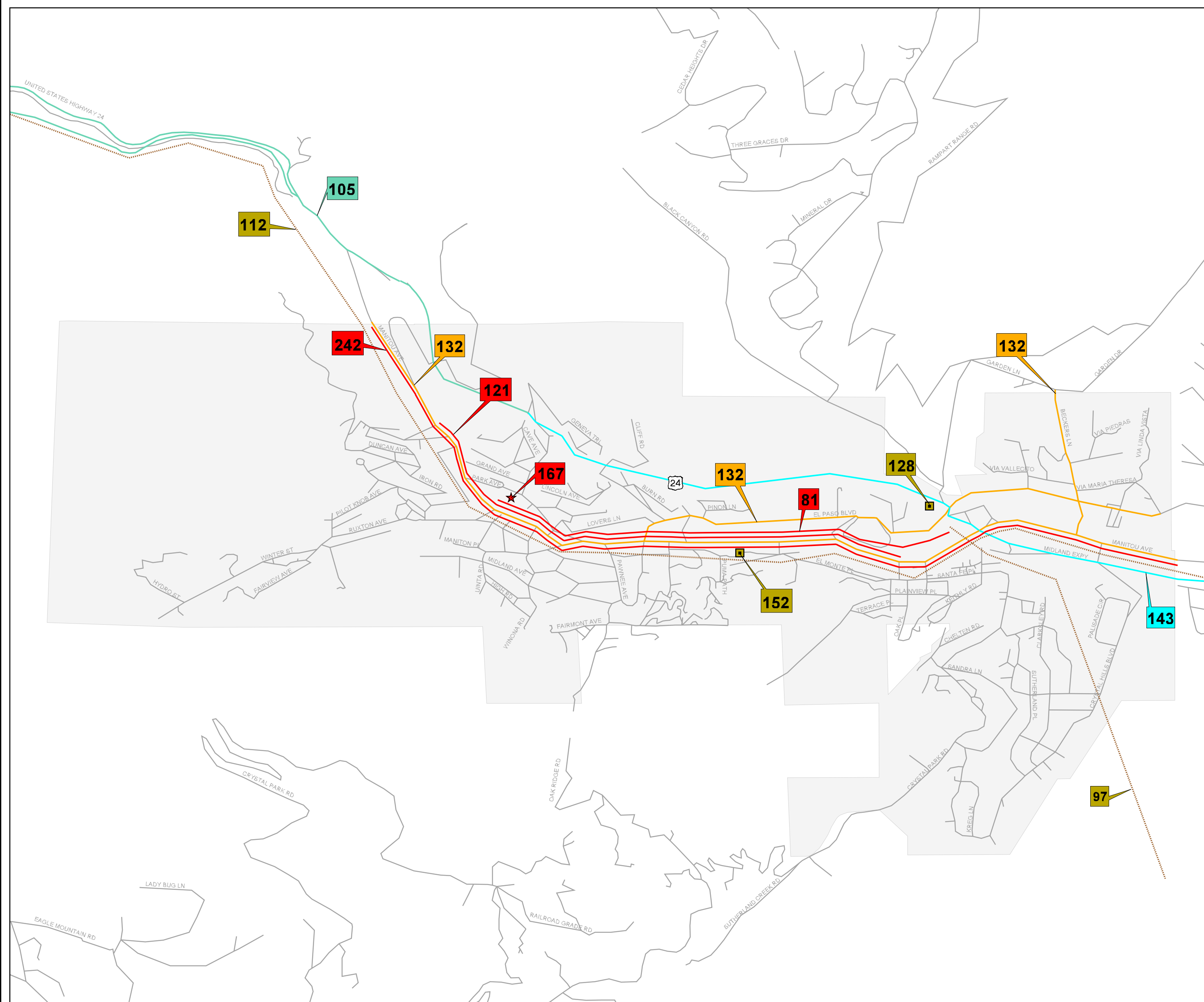










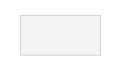
CITY OF MANITOU SPRINGS - 2025 FUNDED PROJECTS



0 1 Miles



EXPLANATION

<ul style="list-style-type: none">  Road Projects (Illustrated by shades of green and blue) (Different line colors used to distinguish between adjacent lines)  Transit Projects (Illustrated by the color orange)  Bicycle/Pedestrian Projects (Illustrated by the color red)  Trail Projects (Illustrated by the color brown) 	<ul style="list-style-type: none">  Bicycle/Pedestrian Projects (Illustrated by the color red) (Project may represent a specific location or region)  Trail Projects (Illustrated by the color brown) (Project may represent a specific location or region)  Map Reference Number (Number corresponds to the fiscally constrained project list) 	<ul style="list-style-type: none">  Streets  City of Manitou Springs Municipal Boundary
---	---	---

Note: the project location and limits illustrated are for planning purposes only. Illustrations are not intended for design.