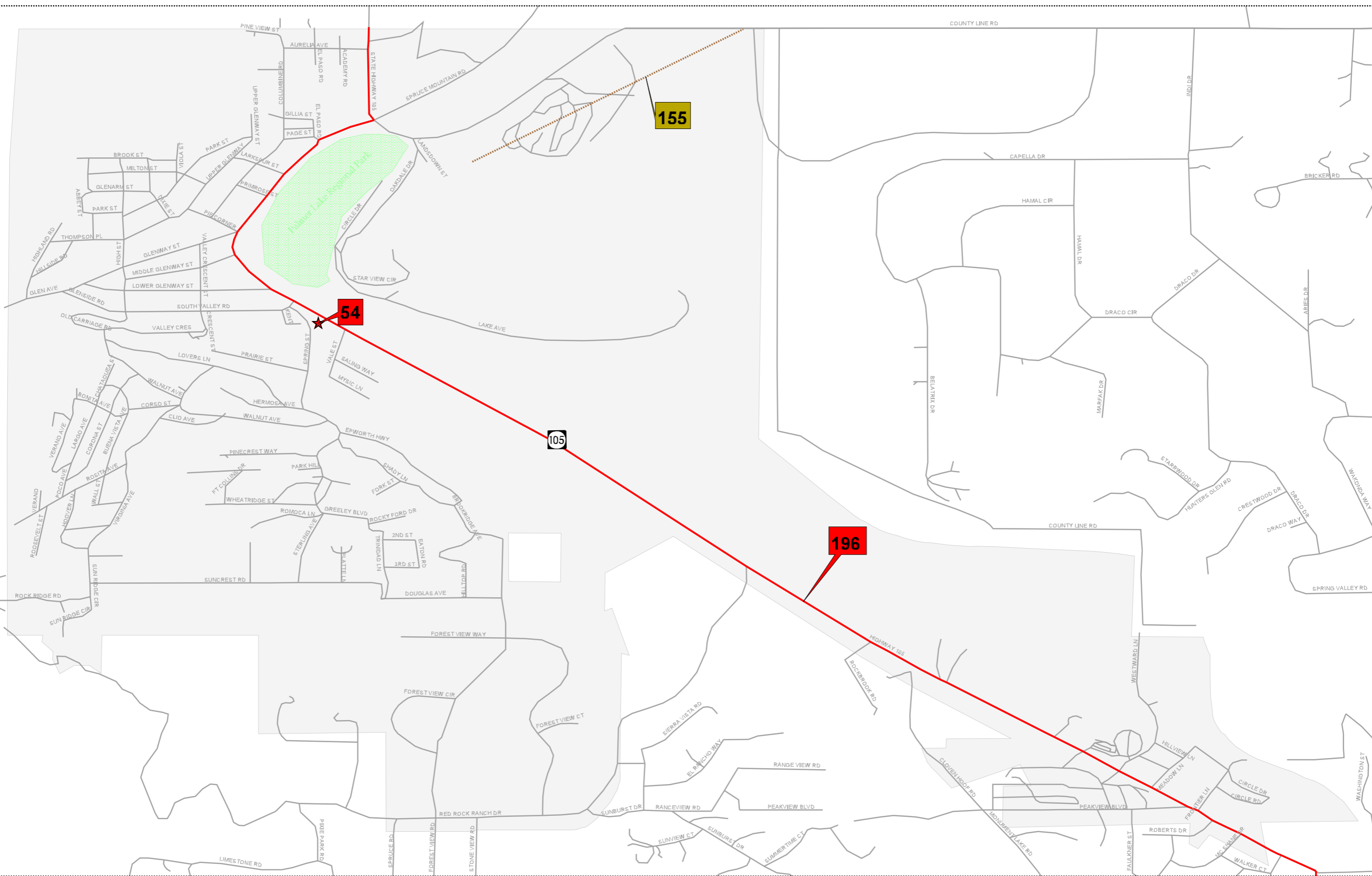





TOWN OF PALMER LAKE - 2025 FUNDED PROJECTS



0 0.5 1 Miles



EXPLANATION

	Bicycle/Pedestrian Projects (Illustrated by the color red)		Bicycle/Pedestrian Projects (Illustrated by the color red) (Project may represent a specific location or region)		Streets
	Trail Projects (Illustrated by the color brown)		Map Reference Number (Number corresponds to the fiscally constrained project list)		Town of Palmer Lake Municipal Boundary

Note: the project location and limits illustrated are for planning purposes only. Illustrations are not intended for design.

